

CPS 10681/1 - Map A

117°53'27.600"E

117°53'43.800"E

27°23'45.600"S

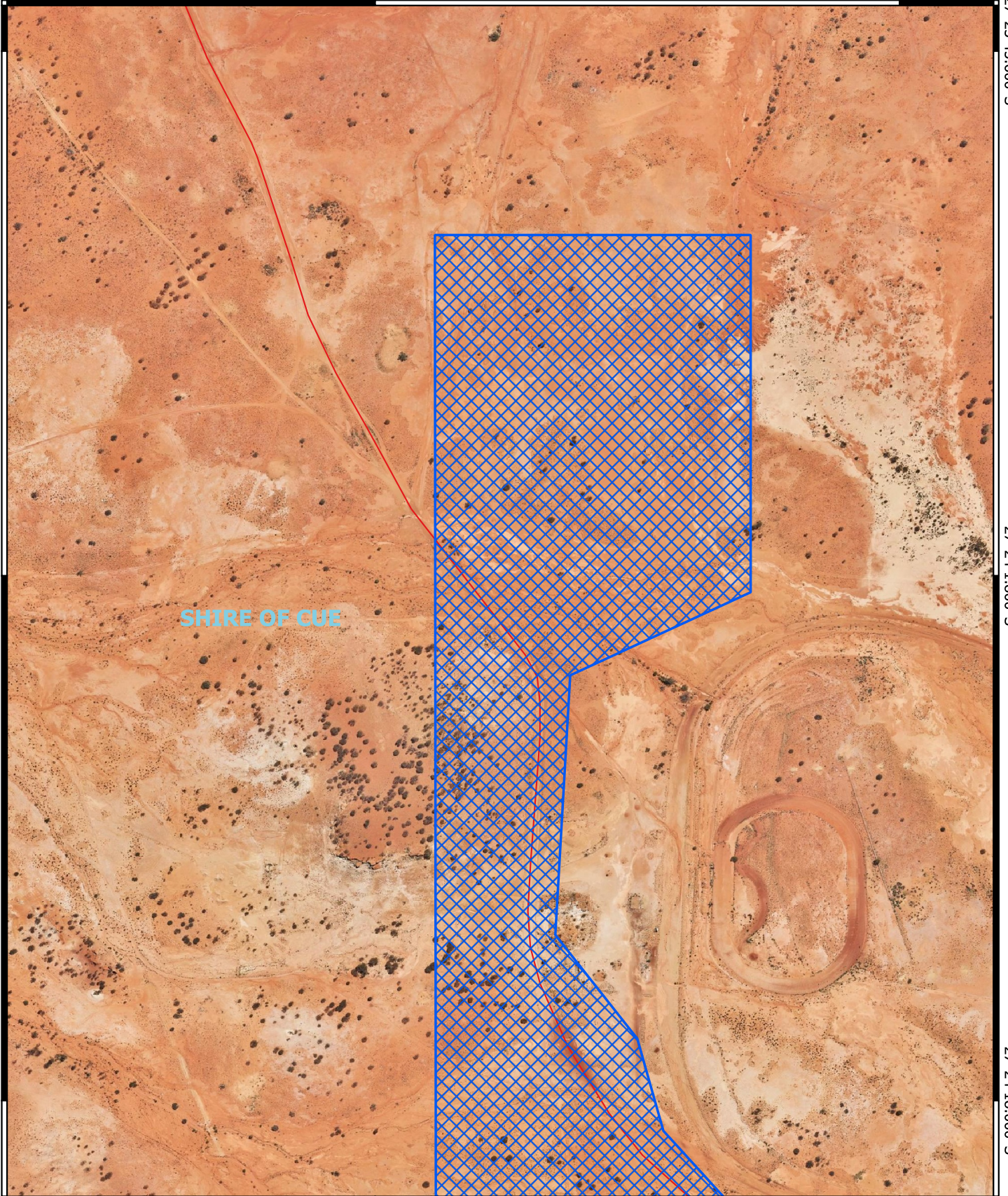
27°23'45.600"S

27°24'1.800"S

27°24'1.800"S

27°24'18.000"S

27°24'18.000"S





SHIRE OF CUE

117°53'27.600"E

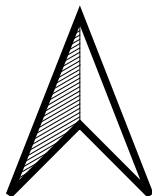
117°53'43.800"E

Legend

-  CPS areas applied to clear
-  Local Government Authorities

Roads

-  Minor



0 75 150 m



Projection GDA 2020

1:3,500



GOVERNMENT OF
WESTERN AUSTRALIA