

# CPS 10684/1 - Context Map

115°28'48"E

115°31'12"E

115°33'36"E

31°57'36"S

31°57'36"S

32°0'0"S

32°0'0"S

32°2'24"S

32°2'24"S


32°4'48"S

32°4'48"S





115°28'48"E

115°31'12"E

115°33'36"E



## Legend

-  CPS areas applied to clear
-  Local Government Authorities
-  Roads
-  Land Tenure



1:46,700

Projection: GDA2020



GOVERNMENT OF WESTERN AUSTRALIA