

CPS 10684/1 - Map

115°32'7"E

115°32'7"E

115°32'8"E

115°32'9"E

115°32'10"E

31°59'46"S

31°59'46"S

31°59'47"S

31°59'48"S

31°59'48"S

31°59'49"S

31°59'46"S

31°59'46"S

31°59'47"S

31°59'48"S

31°59'48"S

31°59'49"S

Crown Reserve

115°32'7"E





115°32'7"E

115°32'8"E

115°32'9"E

115°32'10"E

Legend

-  CPS areas applied to clear
-  Local Government Authorities
-  Roads
-  Land Tenure



1:370

Projection: GDA2020



GOVERNMENT OF
WESTERN AUSTRALIA