

# CPS 10700/1 - Map

115°12'15"E

115°12'16"E

115°12'17"E

30°19'10"S

30°19'11"S

30°19'11"S

30°19'12"S

30°19'13"S

30°19'10"S

30°19'11"S

30°19'11"S

30°19'12"S

30°19'13"S

LOT 22 ON PLAN 23549

Munbinea Rd

Road

SHIRE OF DANDARAGAN

LOT 3750 ON DEPOSITED PLAN 207070




Munbinea Rd

115°12'15"E

115°12'16"E

115°12'17"E

## Legend

-  CPS areas applied to clear
-  Land Tenure
-  Local Government Authorities

## Roads

-  Main



1:300

Projection: GDA2020



GOVERNMENT OF  
WESTERN AUSTRALIA