

CPS 10706/1 - Context Map

115°54'0"E

115°57'0"E

116°0'0"E

32°30"S

32°30"S

32°60"S

32°60"S

32°90"S

32°90"S



115°54'0"E

115°57'0"E



116°0'0"E



Legend

-  CPS areas applied to clear
-  Local Government Authorities

Roads

-  Freeway
-  National Highway
-  State Highway



0 1 2 3 4 5 km



1:50,000

Projection: GDA 2020

