




# CPS 10706/1 - Map



## Legend

-  CPS areas applied to clear
-  Land Tenure
-  Local Government Authorities

## Roads

-  Minor



0 5 10 15 20 25 m



1:250

Projection: GDA 2020



GOVERNMENT OF  
WESTERN AUSTRALIA