

CPS 10708/2 - Context map

115°57'36"E

115°58'12"E

115°58'48"E

115°59'24"E

116°0'0"E

32°1'48"S

32°2'24"S

32°3'0"S

32°3'36"S

32°4'12"S

32°4'48"S

32°1'48"S

32°2'24"S

32°3'0"S

32°3'36"S

32°4'12"S

32°4'48"S

CITY OF GOSNELLS

CITY OF GOSNELLS

115°57'36"E



115°58'12"E

115°58'48"E



115°59'24"E

116°0'0"E

Legend


-  CPS areas applied to clear
-  Local Government Authorities

Roads (LGATE_012) - SLIP

-  National Highway
-  State Highway



0 0.5 1 1.5 km



Projection: GDA 2020

1:20,000



GOVERNMENT OF
WESTERN AUSTRALIA