




CPS 10610/1 - Map B




Legend

-  CPS areas applied to clear
-  Land Tenure
-  Local Government Authorities



0 200 400 600 m



1:8,000

Projection: GDA 2020



GOVERNMENT OF
WESTERN AUSTRALIA