

CPS 10710/1 - Map F

114°8'42"E

114°9'0"E

114°9'18"E

114°9'36"E

27°24'0"S

27°24'0"S

27°24'18"S

27°24'18"S

27°24'36"S

27°24'36"S

27°24'54"S

27°24'54"S

27°25'12"S

27°25'12"S

114°8'42"E




114°9'0"E

114°9'18"E

114°9'36"E

Pastoral Lease Pastoral Lease
SHIRE OF NORTHAMPTON
LOT 1544 ON DEPOSITED PLAN 74340 Pastoral Lease

Legend

-  CPS areas applied to clear
-  Land Tenure
-  Local Government Authorities



0 100 200 300 400 500 m



1:8,000

Projection: GDA2020



GOVERNMENT OF
WESTERN AUSTRALIA