

# CPS 10710/1 - Map I

114°13'5"E

114°13'12"E

114°13'19"E

27°28'26"S

27°28'26"S

27°28'34"S

27°28'34"S

27°28'41"S

27°28'41"S

114°13'5"E




114°13'12"E

114°13'19"E

Pastoral Lease Pastoral Lease  
**SHIRE OF NORTHAMPTON**  
LOT 1544 ON DEPOSITED PLAN 74340 Pastoral Lease




## Legend

-  CPS areas applied to clear
-  Land Tenure
-  Local Government Authorities



0 50 100 150 m



1:2,000

Projection: GDA2020



GOVERNMENT OF  
WESTERN AUSTRALIA