

CPS 10710/1 - Map J

114°9'29"E

114°9'36"E

114°9'43"E

27°30'0"S

27°30'0"S

27°30'7"S

27°30'7"S

27°30'14"S

27°30'14"S

114°9'29"E




114°9'36"E

114°9'43"E

Pastoral Lease Pastoral Lease
SHIRE OF NORTHAMPTON
LOT 1544 ON DEPOSITED PLAN 74340 Pastoral Lease



Legend

-  CPS areas applied to clear
-  Land Tenure
-  Local Government Authorities



0 50 100 150 m



1:2,000

Projection: GDA2020



GOVERNMENT OF
WESTERN AUSTRALIA