

CPS 10711/1 - Context Map

115°36'0"E

115°40'48"E

115°45'36"E

115°50'24"E

31°31'12"S

31°36'0"S

31°40'48"S

31°45'36"S

31°50'24"S

31°31'12"S

31°36'0"S

31°40'48"S

31°45'36"S

31°50'24"S







115°36'0"E

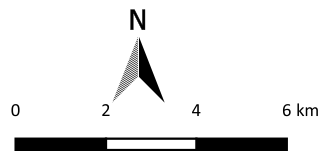
115°40'48"E

115°45'36"E

115°50'24"E

Legend

-  CPS areas applied to clear
-  Local Government Authorities
-  Roads
-  Land Tenure



1:127,000

Projection: GDA2020



GOVERNMENT OF
WESTERN AUSTRALIA