

CPS 10711/1 - Map

115°41'24"E


115°41'31"E

31°40'12"S

31°40'12"S

31°40'19"S





31°40'19"S



115°41'24"E

115°41'31"E

Legend

-  CPS areas applied to clear
-  Local Government Authorities
-  Roads
-  Land Tenure



1:1,100

Projection: GDA2020



GOVERNMENT OF
WESTERN AUSTRALIA