

CPS 10713/1 - Map a

116°0'32"E

116°0'36"E

29°19'18"S

29°19'18"S

29°19'12"S

29°19'12"S



LOT 1540 ON DIAGRAM 6854

SHIRE OF MORAWA





Road

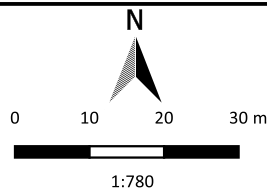
LOT 1595 ON DIAGRAM 7072

116°0'32"E

116°0'36"E

Legend

-  CPS areas applied to clear
-  Local Government Authorities
-  Roads
-  Land Tenure



Projection: GDA2020



GOVERNMENT OF
WESTERN AUSTRALIA