

CPS 10713/1 - Map b

116°0'36"E





29°16'37"S

29°16'37"S



116°0'36"E


Legend

-  CPS areas applied to clear
-  Local Government Authorities
-  Roads
-  Land Tenure

0 10 20 30 m

1:400

Projection: GDA2020



GOVERNMENT OF WESTERN AUSTRALIA