

# CPS 10714/1 - Map a

116°0'35"E

116°0'37"E

29°19'41"S

29°19'41"S

29°19'44"S

29°19'44"S



**SHIRE OF PERENJORI**  
LOT 1 ON DIAGRAM 10416





Morawa South Rd

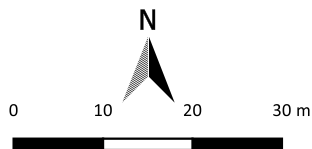
LOT 1574 ON DIAGRAM 7002

116°0'35"E

116°0'37"E

## Legend

-  CPS areas applied to clear
-  Local Government Authorities
-  Roads
-  Land Tenure



1:650

Projection: GDA2020



GOVERNMENT OF  
WESTERN AUSTRALIA

# CPS 10714/1 - Map b

116°0'35"E

116°0'37"E

29°20'12"S

29°20'12"S

29°20'15"S


29°20'15"S

29°20'18"S





29°20'18"S

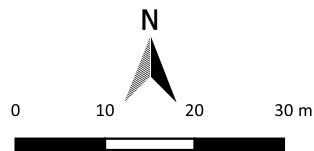
116°0'35"E

116°0'37"E



## Legend

-  CPS areas applied to clear
-  Local Government Authorities
-  Roads
-  Land Tenure



1:650

Projection: GDA2020



GOVERNMENT OF  
WESTERN AUSTRALIA



# CPS 10714/1 - Map c

116°0'35"E

116°0'37"E

29°20'56"S

29°20'56"S

29°20'59"S

29°20'59"S



LOT 72 ON DEPOSITED PLAN 37359

Morawa South Rd

Road





LOT 1565 ON DIAGRAM 6999

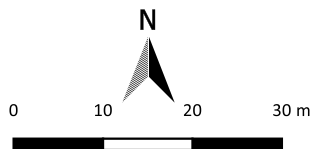
SHIRE OF PERENJORI

116°0'35"E

116°0'37"E

## Legend

-  CPS areas applied to clear
-  Local Government Authorities
-  Roads
-  Land Tenure



1:650

Projection: GDA2020



GOVERNMENT OF  
WESTERN AUSTRALIA

# CPS 10714/1 - Map d

116°0'35"E

116°0'37"E

29°21'50"S

29°21'50"S

29°21'53"S

29°21'53"S

29°21'56"S

29°21'56"S

116°0'35"E

116°0'37"E

LOT 1557 ON DIAGRAM 6858





Road

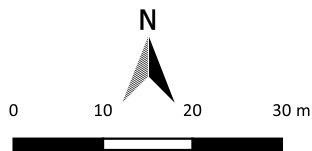
LOT 1557 ON DIAGRAM 6858

**SHIRE OF PERENJORI**

Morawa South Rd

## Legend

-  CPS areas applied to clear
-  Local Government Authorities
-  Roads
-  Land Tenure



1:650

Projection: GDA2020



GOVERNMENT OF  
WESTERN AUSTRALIA



# CPS 10714/1 - Map e

116°0'35"E


116°0'37"E

29°22'19"S

29°22'19"S

29°22'22"S

29°22'22"S



LOT 1557 ON DIAGRAM 6858  
**SHIRE OF PERENJORI**

Morawa South Rd





Road

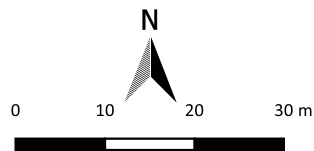
LOT 1557 ON DIAGRAM 6858

116°0'35"E

116°0'37"E

## Legend

-  CPS areas applied to clear
-  Local Government Authorities
-  Roads
-  Land Tenure



1:650

Projection: GDA2020



GOVERNMENT OF  
WESTERN AUSTRALIA

# CPS 10714/1 - Map f

116°0'35"E

116°0'37"E

29°22'25"S


29°22'25"S

29°22'28"S

29°22'28"S

29°22'31"S

29°22'31"S



LOT 1557 ON DIAGRAM 6858  
**SHIRE OF PERENJORI**

LOT 1557 ON DIAGRAM 6858





Morawa South Rd

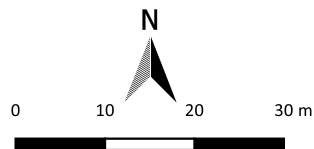
Road

116°0'35"E

116°0'37"E

## Legend

-  CPS areas applied to clear
-  Local Government Authorities
-  Roads
-  Land Tenure



1:650

Projection: GDA2020



GOVERNMENT OF  
WESTERN AUSTRALIA



# CPS 10714/1 - Map g

116°0'37"E

116°0'40"E

29°22'31"S

29°22'31"S

LOT 1557 ON DIAGRAM 6858

Hill Rd SHIRE OF PERENJORI  
Road

29°22'34"S





29°22'34"S

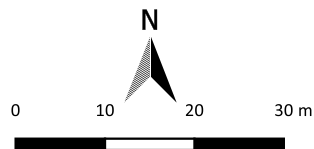
LOT 2 ON PLAN 5055

116°0'37"E

116°0'40"E

## Legend

-  CPS areas applied to clear
-  Local Government Authorities
-  Roads
-  Land Tenure



1:650

Projection: GDA2020



GOVERNMENT OF  
WESTERN AUSTRALIA

# CPS 10714/1 - Map h

116°1'0"E

116°1'3"E

116°1'6"E

29°22'31"S

29°22'31"S

29°22'34"S

29°22'34"S

116°1'0"E

116°1'3"E

116°1'6"E

LOT 1557 ON DIAGRAM 6858

Hill Rd

Hill Rd

Road

SHIRE OF PERENJORI





LOT 2 ON PLAN 5055

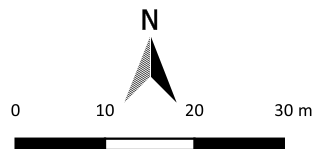
Road

Boundary Rd

LOT 1 ON PLAN 5055

## Legend

-  CPS areas applied to clear
-  Local Government Authorities
-  Roads
-  Land Tenure



1:650

Projection: GDA2020



GOVERNMENT OF  
WESTERN AUSTRALIA



# CPS 10714/1 - Map i

116°1'3"E

116°1'6"E

29°23'11"S

29°23'11"S

29°23'14"S

29°23'14"S

29°23'17"S

29°23'17"S

116°1'3"E

116°1'6"E

LOT 2 ON PLAN 5055





SHIRE OF PERENJORI

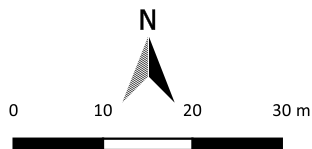
Road

Boundary Rd

LOT 1 ON PLAN 5055

## Legend

-  CPS areas applied to clear
-  Local Government Authorities
-  Roads
-  Land Tenure



1:650

Projection: GDA2020



GOVERNMENT OF  
WESTERN AUSTRALIA

# CPS 10714/1 - Map j

116°13'E

116°16'E

29°23'57"S

29°23'57"S

29°24'0"S





29°24'0"S

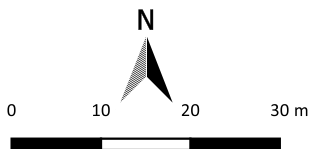


116°13'E

116°16'E

## Legend

-  CPS areas applied to clear
-  Local Government Authorities
-  Roads
-  Land Tenure



1:650

Projection: GDA2020



GOVERNMENT OF  
WESTERN AUSTRALIA



# CPS 10714/1 - Map k

116°1'3"E

116°1'6"E

29°24'3"S

29°24'3"S

LOT 1 ON PLAN 7190

29°24'6"S

29°24'6"S

SHIRE OF PERENJORI

Road

Boundary Rd

LOT 1 ON PLAN 5055

LOT 1255 ON DIAGRAM 5355





29°24'9"S

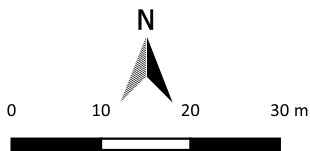
29°24'9"S

116°1'3"E

116°1'6"E

## Legend

-  CPS areas applied to clear
-  Local Government Authorities
-  Roads
-  Land Tenure



1:650

Projection: GDA2020



GOVERNMENT OF  
WESTERN AUSTRALIA



# CPS 10714/1 - Map I

116°1'3"E

116°1'6"E

29°24'55"S


29°24'55"S

29°24'58"S

29°24'58"S

29°25'0"S

29°25'0"S







LOT 1255 ON DIAGRAM 5355

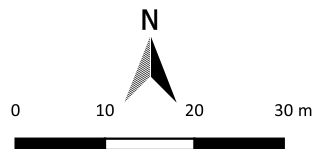
Road SHIRE OF PERENJORI

LOT 1 ON DIAGRAM 13937

Boundary Rd

## Legend

-  CPS areas applied to clear
-  Local Government Authorities
-  Roads
-  Land Tenure



1:650

Projection: GDA2020



GOVERNMENT OF WESTERN AUSTRALIA



# CPS 10714/1 - Map m

116°13"E

116°16"E

29°25'9"S

29°25'9"S

29°25'12"S





29°25'12"S

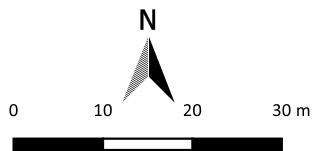


116°13"E

116°16"E

## Legend

-  CPS areas applied to clear
-  Local Government Authorities
-  Roads
-  Land Tenure



1:650

Projection: GDA2020



GOVERNMENT OF  
WESTERN AUSTRALIA



# CPS 10714/1 - Map n

116°1'3"E

116°1'6"E

29°25'18"S

29°25'18"S

29°25'21"S





29°25'21"S

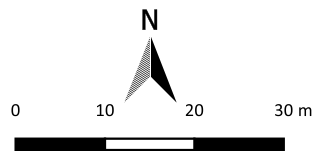


116°1'3"E

116°1'6"E

## Legend

-  CPS areas applied to clear
-  Local Government Authorities
-  Roads
-  Land Tenure



1:650

Projection: GDA2020



GOVERNMENT OF  
WESTERN AUSTRALIA



# CPS 10714/1 - Map o

116°1'3"E

116°1'6"E

29°25'44"S

29°25'44"S

29°25'47"S

29°25'47"S

29°25'49"S

29°25'49"S



LOT 1255 ON DIAGRAM 5355

Road

Boundary Rd





SHIRE OF PERENJORI

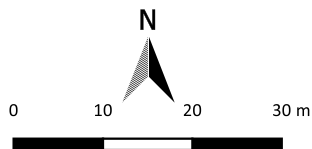
LOT 1 ON DIAGRAM 13937

116°1'3"E

116°1'6"E

## Legend

-  CPS areas applied to clear
-  Local Government Authorities
-  Roads
-  Land Tenure



1:650

Projection: GDA2020



GOVERNMENT OF  
WESTERN AUSTRALIA



# CPS 10714/1 - Map p

116°13'E

116°16'E

29°25'58"S

29°25'58"S

29°26'1"S

29°26'1"S

29°26'4"S





29°26'4"S

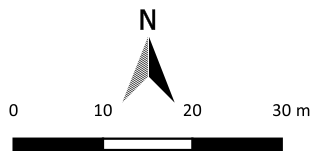


116°13'E

116°16'E

## Legend

-  CPS areas applied to clear
-  Local Government Authorities
-  Roads
-  Land Tenure



1:650

Projection: GDA2020



GOVERNMENT OF  
WESTERN AUSTRALIA



# CPS 10714/1 - Map q

116°1'3"E

116°1'6"E

29°26'53"S

29°26'53"S

29°26'56"S

29°26'56"S

29°26'59"S





29°26'59"S

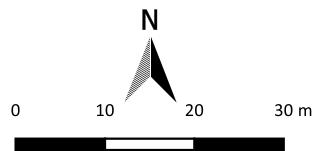


116°1'3"E

116°1'6"E

## Legend

-  CPS areas applied to clear
-  Local Government Authorities
-  Roads
-  Land Tenure



1:650

Projection: GDA2020



GOVERNMENT OF  
WESTERN AUSTRALIA



# CPS 10714/1 - Map r

116°13"E

116°16"E

29°27'13"S

29°27'13"S

29°27'16"S

29°27'16"S

29°27'19"S





29°27'19"S

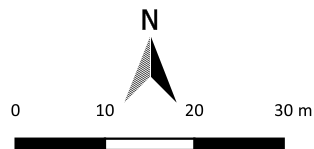


116°13"E

116°16"E

## Legend

-  CPS areas applied to clear
-  Local Government Authorities
-  Roads
-  Land Tenure



1:650

Projection: GDA2020



GOVERNMENT OF  
WESTERN AUSTRALIA