

CPS 10718/1 - Context Map

115°57'0"E

115°58'48"E

116°0'36"E

116°2'24"E

32°0'36"S

32°0'36"S

32°2'24"S

32°2'24"S

32°4'12"S

32°4'12"S

32°6'0"S

32°6'0"S

32°7'48"S

32°7'48"S

32°9'36"S

32°9'36"S





115°57'0"E

115°58'48"E

116°0'36"E

116°2'24"E

Legend

-  CPS areas applied to clear
-  Local Government Authorities
-  Roads
-  Land Tenure

N

0 1 2 3 km

1:50,000

Projection: GDA2020



GOVERNMENT OF
WESTERN AUSTRALIA