




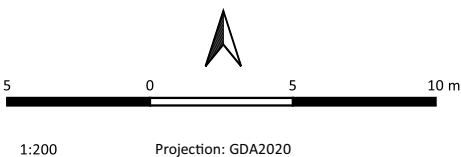


CPS 10718/1 - Map



Legend

-  CPS areas applied to clear
-  Land Tenure (LGATE_226) - SLIP
-  Local Government Authorities
- Roads**
-  Road Classification
-  Minor



1:200 Projection: GDA2020



GOVERNMENT OF WESTERN AUSTRALIA