





# CPS 10736/1 - Map



## Legend

-  CPS areas applied to clear
-  Local Government Authorities
-  Roads
-  Land Tenure



1:160

Projection: GDA2020



GOVERNMENT OF  
WESTERN AUSTRALIA