



CPS 10740/1 Map



Legend

 CPS areas applied to clear

 Land Tenure (LGATE_226) - SLIP


 Local Government Authorities

Roads

 State Highway

 Minor

0 25 50 75 m



1:1,080

Projection: GDA 2020



GOVERNMENT OF
WESTERN AUSTRALIA