

# CPS 10744/1 - Map

117°6'41"E

117°6'43"E

117°6'45"E

LOT 24865 ON DEPOSITED PLAN 150256

Dowerin-Kalannie Rd  
Road

Road

Bailey East West Rd

Bailey East West Rd

LOT 24915 ON DEPOSITED PLAN 150257

SHIRE OF DOWERIN

Bailey East West Rd

Dowerin-Kalannie Rd

LOT 24203 ON DEPOSITED PLAN 148595

Road

LOT 24372 ON DEPOSITED PLAN 148888





Dowerin-Kalannie Rd

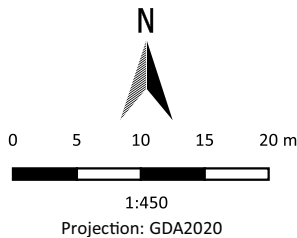
117°6'41"E

117°6'43"E

117°6'45"E

## Legend

-  CPS areas applied to clear
-  Local Government Authorities
-  Land Tenure (LGATE\_226) - SLIP
-  Roads



GOVERNMENT OF  
WESTERN AUSTRALIA