




CPS 10747/1 - Map



Legend


-  CPS areas applied to clear
-  Land Tenure
-  Local Government Authorities

Roads

-  Minor



0 50 100 150 200 m



1:2,000

Projection: GDA 2020



GOVERNMENT OF
WESTERN AUSTRALIA