

CPS 10752/1 Map

123°38'36"E

123°38'37"E

123°38'38"E

123°38'40"E

123°38'41"E

17°18'49"S

17°18'50"S

17°18'52"S

17°18'53"S

17°18'55"S

17°18'56"S

17°18'49"S

17°18'50"S

17°18'52"S

17°18'53"S

17°18'55"S

17°18'56"S



123°38'36"E





123°38'37"E

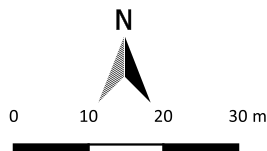
123°38'38"E

123°38'40"E

123°38'41"E

Legend

-  CPS areas applied to clear
-  Local Government Authorities
-  Land Tenure
-  Roads



1:850

Projection: GDA2020



GOVERNMENT OF
WESTERN AUSTRALIA