





CPS 10753/1 - Map



Legend

-  CPS areas applied to clear
-  Local Government Authorities
-  Land Tenure (LGATE_226) - SLIP



1:480

Projection: GDA2020



GOVERNMENT OF
WESTERN AUSTRALIA