

CPS 10758/1 - Context Map

114°36'0"E

114°48'0"E

115°0'0"E

28°36'0"S

28°48'0"S

29°0'0"S

28°36'0"S

28°48'0"S

29°0'0"S






114°36'0"E


114°48'0"E

115°0'0"E

Legend

-  CPS areas applied to clear
-  Local Government Authorities
-  Roads

N



1:222,000

Projection: GDA2020



GOVERNMENT OF
WESTERN AUSTRALIA