

# CPS 10776/1 - Map

115°10'26"E

115°10'30"E

115°10'34"E

115°10'37"E

34°4'37"S

34°4'37"S

34°4'41"S

34°4'41"S

34°4'44"S

34°4'44"S

34°4'48"S

34°4'48"S

34°4'52"S

34°4'52"S







115°10'26"E

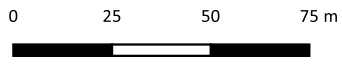
115°10'30"E

115°10'34"E

115°10'37"E

## Legend

-  CPS areas applied to clear
-  Local Government Authorities
-  Land Tenure (LGATE\_226) - SLIP
-  Roads



1:1,430

Projection: GDA2020



GOVERNMENT OF WESTERN AUSTRALIA