

CPS 10778/1 - Context Map

118°6'0"E

118°12'0"E

118°18'0"E

118°24'0"E

31°18'0"S

31°24'0"S

31°30'0"S

31°36'0"S

31°42'0"S

31°18'0"S

31°24'0"S

31°30'0"S

31°36'0"S

31°42'0"S

SHIRE OF NUNGARIN

SHIRE OF MERREDIN

SHIRE OF KELLERBERRIN

SHIRE OF BRUCE ROCK




118°6'0"E

118°12'0"E

118°18'0"E

118°24'0"E

Legend

-  CPS areas applied to clear
-  Local Government Authorities
-  Roads



0 2 4 6 km



1:157,900

Projection: GDA2020



GOVERNMENT OF
WESTERN AUSTRALIA