





# CPS 10778/1 - Map a



## Legend

-  CPS areas applied to clear
-  Local Government Authorities
-  Land Tenure (LGATE\_226) - SLIP
-  Roads

