





# CPS 107781 - Map b



- Legend**
-  CPS areas applied to clear
  -  Local Government Authorities
  -  Land Tenure (LGATE\_226) - SLIP
  -  Roads

