

CPS 10779/1 - Context Map

115°36'36"E

115°43'12"E

115°49'48"E

33°19'48"S

33°19'48"S

33°26'24"S

33°26'24"S

33°33'0"S

33°33'0"S





115°36'36"E

115°43'12"E


115°49'48"E

Legend

-  CPS areas applied to clear
-  Local Government Authorities

Roads

-  State Highway
-  Main



0 1 2 3 4 km



1:93,900

Projection: GDA2020



GOVERNMENT OF
WESTERN AUSTRALIA