

CPS 10785/1 - Context Map

115°42'0"E

115°43'12"E

115°44'24"E

33°16'48"S

33°18'0"S

33°19'12"S

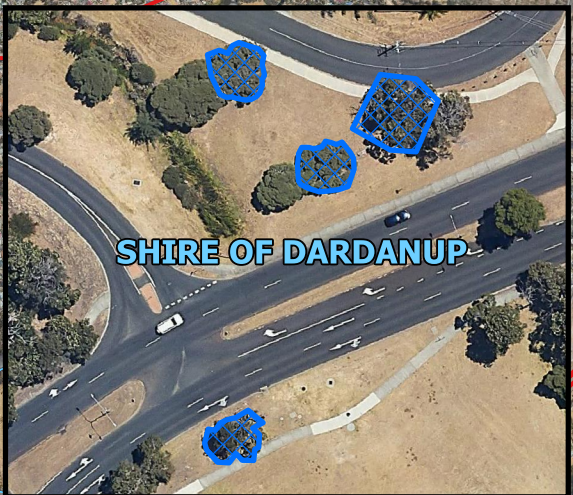
33°20'24"S

33°16'48"S




33°18'0"S


33°19'12"S

33°20'24"S



Legend

-  CPS areas applied to clear
-  Local Government Authorities
-  Roads



1:22,090

Projection: GDA2020



GOVERNMENT OF
WESTERN AUSTRALIA