

# CPS 10785/1 - Map

115°42'59"E

115°43'0"E

115°43'0"E

115°43'1"E

33°18'58"S

33°18'58"S

33°18'59"S

33°19'0"S

33°19'0"S

33°18'58"S

33°18'58"S

33°18'59"S

33°19'0"S

33°19'0"S

LOT 349 ON PLAN 6380

LOT 348 ON PLAN 6380

LOT 347 ON PLAN 6380

Cudliss St

Road

Road

Watson St

SHIRE OF DARDANUP

Eaton Dr

Road

Hands Av

Eaton Dr

Hands Av

Eaton Dr

Eaton Dr

LOT 1113 ON DEPOSITED PLAN 426482





115°42'59"E

115°43'0"E

115°43'0"E

115°43'1"E

## Legend

-  CPS areas applied to clear
-  Local Government Authorities
-  Roads
-  Land Tenure (LGATE\_226) - SLIP

N

0 5 10 15 m

1:300

Projection: GDA2020



GOVERNMENT OF  
WESTERN AUSTRALIA