

CPS 10786/1 - Context Map

119°36'0"E

119°42'0"E

119°48'0"E

119°54'0"E

120°0'0"E

23°12'0"S

23°18'0"S

23°24'0"S

23°30'0"S

23°36'0"S

23°42'0"S

23°12'0"S

23°18'0"S

23°24'0"S

23°30'0"S

23°36'0"S

23°42'0"S

SHIRE OF EAST PILBARA




SHIRE OF MEEKATHARRA

Great Northern Hwy

Great Northern Hwy

Great Northern Hwy

Legend

-  CPS areas applied to clear
-  Local Government Authorities
-  Roads

N

0 2.5 5 7.5 km



1:204,700

Projection: GDA2020



GOVERNMENT OF
WESTERN AUSTRALIA