

CPS 10788/1 - Context Map

115°36'0"E

115°42'0"E

33°18'0"S

33°18'0"S

33°24'0"S



33°24'0"S



115°36'0"E

115°42'0"E


Legend

-  CPS areas applied to clear
-  Local Government Authorities

Roads

-  State Highway
-  Main

0 1.5 3 4.5 km



1:63,000

Projection: GDA2020



GOVERNMENT OF
WESTERN AUSTRALIA