

# CPS 10789/1 - Context Map

127°0'0"E

127°30'0"E

128°0'0"E

128°30'0"E

129°0'0"E

25°0'0"S

25°30'0"S

26°0'0"S

26°30'0"S

27°0'0"S

27°30'0"S

25°0'0"S

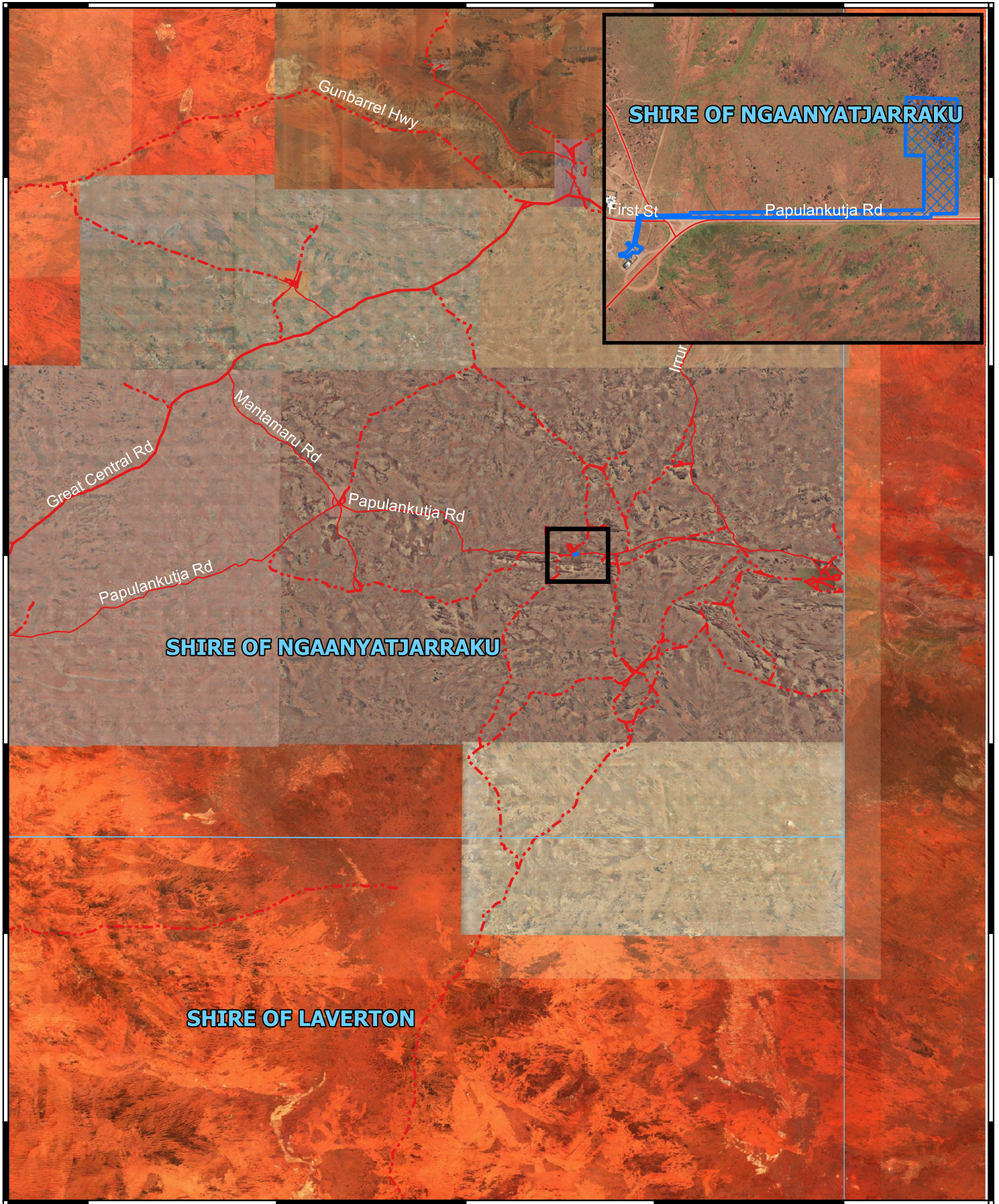
25°30'0"S

26°0'0"S




26°30'0"S


27°0'0"S

27°30'0"S



## Legend

-  CPS areas applied to clear
-  Local Government Authorities
-  Roads



1:1,055,110  
Projection: GDA2020



GOVERNMENT OF  
WESTERN AUSTRALIA