

CPS 10789/1 - Map

128°17'10"E

128°17'42"E

25°59'31"S

25°59'31"S

26°0'4"S

26°0'4"S

SHIRE OF NGAANYATJARRAKU

General Lease

easement - doc(9-a-doc - m 714697)





easement - doc(9 -b-doc -m 714697)

Papulankutja Rd

First St

Papulankutja Rd

Legend

-  CPS areas applied to clear
-  Local Government Authorities
-  Land Tenure (LGATE_226) - SLIP
-  Roads



0 100 200 300 m



1:4,130

Projection: GDA2020



**GOVERNMENT OF
WESTERN AUSTRALIA**