

CPS 10802/1 - Context Map

116°5'24"E

116°11'6"E

34°6'18"S

34°6'18"S

34°12'0"S

34°12'0"S

34°17'42"S

34°17'42"S



SHIRE OF BRIDGETOWN-GREENBUSHES

SHIRE OF MANJIMUP



SHIRE OF MANJIMUP


Graphite Rd

Legend

-  CPS areas applied to clear
-  Local Government Authorities

Roads

-  State Highway
-  Main



1:78,000

Projection: GDA2020



GOVERNMENT OF WESTERN AUSTRALIA