

CPS 10802/1- Map

116°8'25"E

116°8'33"E

34°13'44"S

34°13'44"S

34°13'54"S




34°13'54"S



116°8'25"E


116°8'33"E

Legend


-  CPS areas applied to clear
-  Land Tenure (LGATE_226) - SLIP
-  Local Government Authorities

Roads

-  Minor



0 40 80 120 m



1:1,500

Projection: GDA2020



GOVERNMENT OF WESTERN AUSTRALIA