




# CPS 10803/1- Map




## Legend

-  CPS areas applied to clear
-  Land Tenure (LGATE\_226) - SLIP
-  Local Government Authorities

## Roads

-  Main
-  Minor



0 30 60 90 m



1:1,190

Projection: GDA2020



GOVERNMENT OF  
WESTERN AUSTRALIA