

CPS 10821/1 - Map A

126°14'31"E

126°14'38"E

126°14'46"E

126°14'53"E

26°14'31"S

26°14'38"S

26°14'31"S

26°14'38"S

Aboriginal Lease
SHIRE OF NGAANYATJARRAKU
LOT 10 ON DEPOSITED PLAN 93163




126°14'31"E

126°14'38"E

126°14'46"E

126°14'53"E

Legend

-  CPS areas applied to clear
-  Land Tenure
-  Local Government Authorities



0 50 100 150 200 250 m



1:2,500

Projection: GDA 2020



GOVERNMENT OF
WESTERN AUSTRALIA