

CPS 10826/1 - Map

114°59'17"E

114°59'20"E


29°41'17"S

29°41'17"S

LOT 56 ON DEPOSITED PLAN 403489
SHIRE OF IRWIN

29°41'20"S

29°41'20"S



LOT 12176 ON DEPOSITED PLAN 39607
SHIRE OF CARNAMAH





29°41'23"S

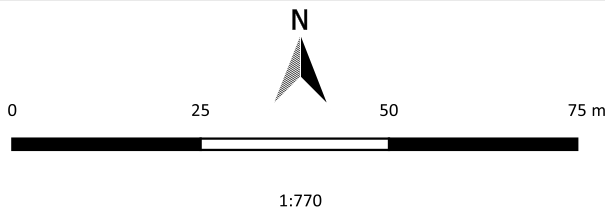
29°41'23"S

114°59'17"E

114°59'20"E

Legend

-  CPS areas applied to clear
-  Local Government Authorities
-  Land Tenure (LGATE_226) - SLIP
-  Roads



GOVERNMENT OF
WESTERN AUSTRALIA