






CPS 10827/1 - Map



Legend

-  CPS areas applied to clear
-  Local Government Authorities
-  Roads
-  Land Tenure (LGATE_226) - SLIP



1:1,020



GOVERNMENT OF
WESTERN AUSTRALIA