

CPS 10828/1- Context Map

114°57'36"E

115°2'24"E

115°7'12"E

115°12'0"E

115°16'48"E

115°21'36"E

33°55'12"S

34°0'0"S

34°4'48"S

34°9'36"S

34°14'24"S

34°19'12"S

34°24'0"S

33°55'12"S

34°0'0"S

34°4'48"S

34°9'36"S

34°14'24"S

34°19'12"S




34°24'0"S



SHIRE OF AUGUSTA MARGARET RIVER

SHIRE OF NANNUP

Legend

-  CPS areas applied to clear
-  Local Government Authorities
-  Roads



1:171,340



GOVERNMENT OF
WESTERN AUSTRALIA