





# CPS 10834-1 - Context Map



## Legend

-  CPS areas applied to clear
-  Road
-  Local Government Authorities

0 2.5 5 7.5 km



1:145,500

Projection: GDA 2020



Government of Western Australia  
Department of Water and Environmental Regulation