

CPS 10834/1 - Map A

105°40'48"E

105°41'24"E

105°42'0"E

10°25'12"S

10°25'12"S

10°25'48"S

10°25'48"S

10°26'24"S

10°26'24"S







105°40'48"E

105°41'24"E

105°42'0"E

Legend

-  CPS areas applied to clear
-  Local Government Authorities
-  Roads
-  Land Tenure (LGATE_226) - SLIP



0 200 400 600 m



1:14,040



GOVERNMENT OF
WESTERN AUSTRALIA