

# CPS 10834/1 - Map E

105°34'12"E

105°34'34"E

105°34'55"E

10°27'50"S

10°28'12"S

10°28'34"S

10°28'55"S

10°29'17"S

10°27'50"S

10°28'12"S

10°28'34"S

10°28'55"S

10°29'17"S







105°34'12"E

105°34'34"E


105°34'55"E

## Legend

-  CPS areas applied to clear
-  Local Government Authorities
-  Land Tenure (LGATE\_226) - SLIP
-  Road



0 200 400 600 m



1:10,990



GOVERNMENT OF WESTERN AUSTRALIA