

CPS 10835/1 - Context Map

120°0'0"E

120°48'0"E

121°36'0"E

122°24'0"E

123°12'0"E

16°0'0"S

16°48'0"S

17°36'0"S

18°24'0"S

19°12'0"S

20°0'0"S

20°48'0"S

16°0'0"S

16°48'0"S

17°36'0"S

18°24'0"S

19°12'0"S

20°0'0"S

20°48'0"S

120°0'0"E




120°48'0"E

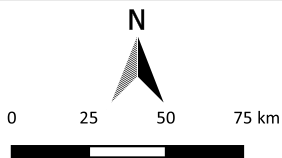
121°36'0"E

122°24'0"E

123°12'0"E

Legend

-  CPS areas applied to clear
-  Local Government Authorities
-  Roads



1:2,081,080



GOVERNMENT OF
WESTERN AUSTRALIA

