

CPS 10842/1 - Context Map

115°56'24"E 115°57'36"E 115°58'48"E 116°0'0"E 116°1'12"E 116°2'24"E

32°3'18"S

32°4'12"S

32°5'6"S

32°6'0"S

32°3'18"S

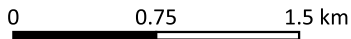
32°4'12"S

32°5'6"S

32°6'0"S




115°56'24"E 115°57'36"E 115°58'48"E 116°0'0"E 116°1'12"E 116°2'24"E




1:30,000


Projection: GDA2020

Legend

 CPS area applied to clear

 Local Government Authorities

Roads

 State Highway



Government of Western Australia
Department of Water and Environmental Regulation