

# CPS 10851/1 - Context Map

116°0'0"E






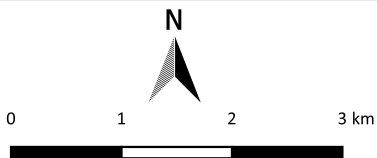
32°0'0"S

32°0'0"S

116°0'0"E

## Legend

-  CPS areas applied to clear
-  Local Government Authorities
-  Roads



1:51,800



GOVERNMENT OF  
WESTERN AUSTRALIA