

CPS 10855/1 - Context Map

116°12'0"E

116°18'0"E

33°54'0"S




33°54'0"S




116°12'0"E

116°18'0"E

Legend

-  CPS areas applied to clear
-  Local Government Authorities
-  Road

0 1 2 3 km



1:52,350

Projection: GDA 2020



Government of Western Australia
Department of Water and Environmental Regulation